



Start **Atlanta, GA**  
 End **Anderson County Agent**  
**313 S Towers St, Anderson, SC**  
**29624**  
 Travel **121 mi – about 2 hours 4 mins**

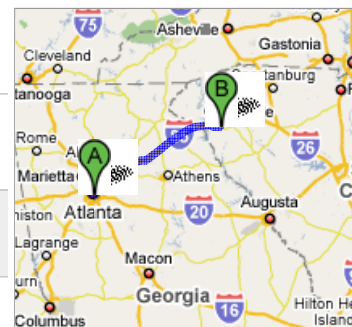
**Save trees. Go green!**  
 Download Google Maps on your phone at [google.com/gmm](http://google.com/gmm)

**A Atlanta, GA**

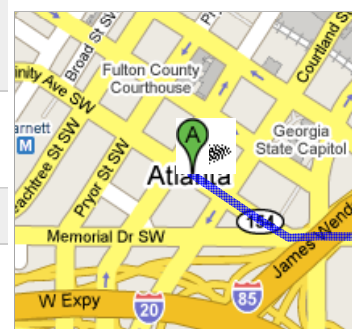
**Drive:** 121 mi – about 2 hours 4 mins

- |  |                          |
|--|--------------------------|
| 1. Head <b>southeast</b> on <b>Trinity Ave SW</b> toward <b>Washington St SW</b>                   | 0.2 mi<br>1 min          |
| ← 2. Slight <b>left</b> at <b>Memorial Dr SW</b>   | 0.3 mi<br>1 min          |
| ← 3. Turn <b>left</b> at <b>Martin St SE</b>   | 361 ft                   |
| 4. Take the ramp onto <b>I-75 N/I-85 N</b><br>Continue to follow I-85 N<br>Entering South Carolina | 109 mi<br>1 hour 40 mins |
| 5. Take exit <b>11</b> toward <b>Townville/SC-24/Anderson/SC-243</b>                               | 0.2 mi                   |
| ← 6. Turn <b>left</b> at <b>Hickory Ridge Rd</b>   | 482 ft                   |
| → 7. Turn <b>right</b> at <b>SC-24</b>   | 11.4 mi<br>19 mins       |
| → 8. Turn <b>right</b> at <b>S Towers St</b>   | 0.1 mi                   |

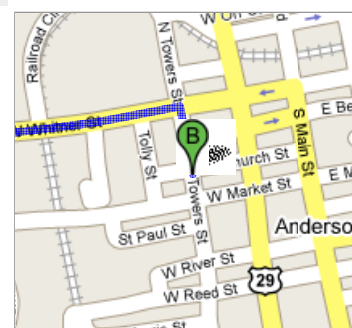
**Overview**



**Start**



**End**



**B Anderson County Agent**  
**313 S Towers St, Anderson, SC 29624**

These directions are for planning purposes only. You may find that construction projects, traffic, or other events may cause road conditions to differ from the map results.

Map data ©2008 NAVTEQ™, Sanborn

Map data ©2008 NAVTEQ™, Sanborn